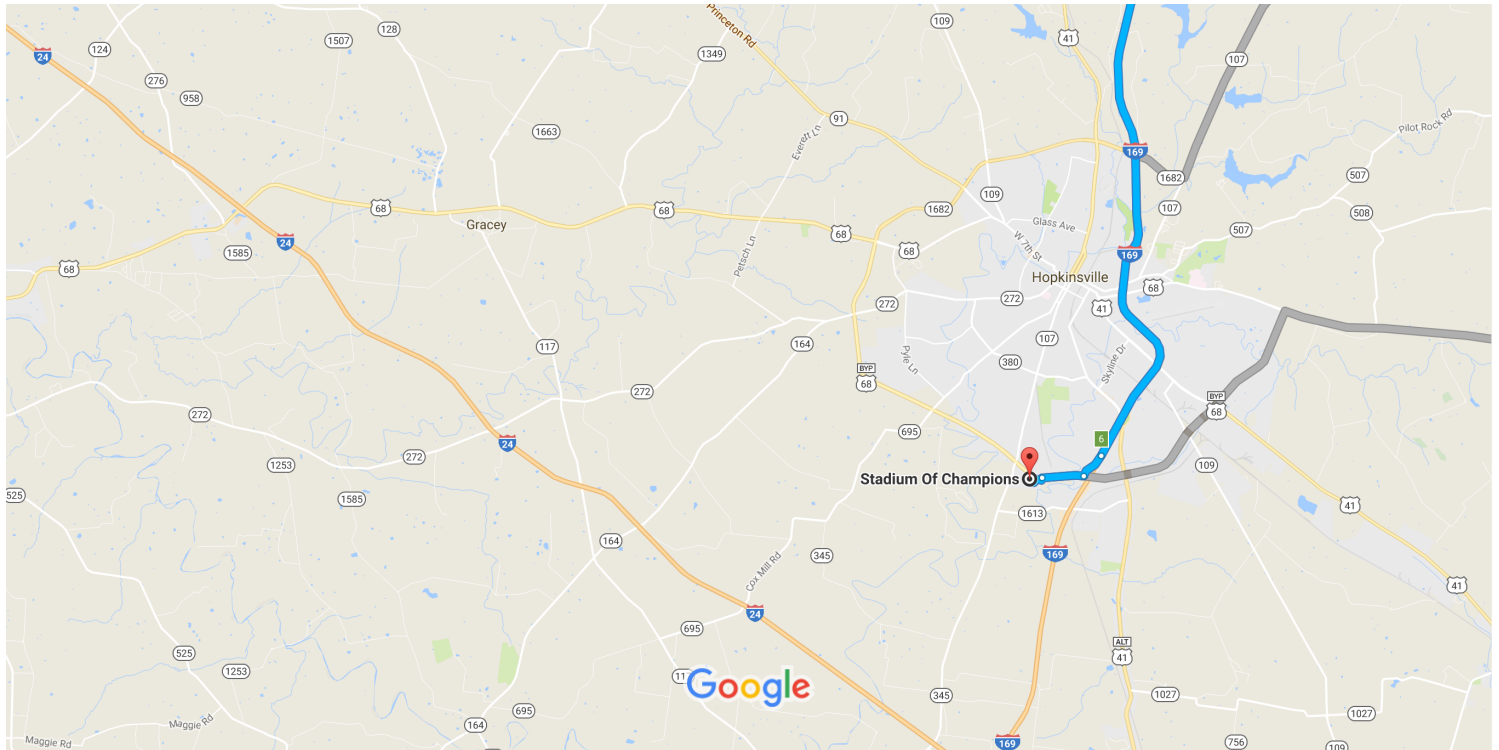




Central Hardin High School to Stadium Of Champions

Drive 127 miles, 1 h 48 min

KMEA 5A Regional 2017



Map data ©2017 Google United States 2 mi

Central Hardin High School

3040 Leitchfield Rd, Cecilia, KY 42724

Get on Western Kentucky Pkwy

- ↑ 1. Head southwest on US-62 W toward Bruin Ln 4 min (2.3 mi)

- ↶ 2. Turn left onto KY-3005 0.4 mi

- ↗ 3. Turn right onto the Wendell H. Ford Western Kentucky Parkway W/KY-9001 W ramp 1.7 mi

- ↗ 3. Turn right onto the Wendell H. Ford Western Kentucky Parkway W/KY-9001 W ramp 0.2 mi


Follow Western Kentucky Pkwy and I-169 to US-68 BYP W/Eagle Way/Hopkinsville Bypass in Hopkinsville. Take exit 6 from I-169


- ↗ 4. Merge onto Western Kentucky Pkwy 1 h 44 min (124 mi)

- ↘ 5. Take exit 38B toward Hopkinsville/Edward T. Breathitt Pennyriple Pkwy S 95.0 mi

- ↘ 5. Take exit 38B toward Hopkinsville/Edward T. Breathitt Pennyriple Pkwy S 0.3 mi


- ↗ 6. Merge onto Edward T. Breathitt Pennyriple Pkwy/Pennyriple Pkwy 0.4 mi

 7. Continue onto I-169/Edward T. Breathitt Pennyrile Pkwy/Pennyrile Pkwy 27.9 mi

 8. Take exit 6 for U.S. 68 Bypass toward Hopkinsville 0.5 mi

Continue on US-68 BYP W/Eagle Way/Hopkinsville Bypass. Drive to Jerry Claybourne Way

2 min (1.0 mi)

 9. Turn right onto US-68 BYP W/Eagle Way/Hopkinsville Bypass 0.7 mi

 10. Turn left onto Jerry Claybourne Way
 Destination will be on the right 0.3 mi

Stadium Of Champions

Hopkinsville, KY 42240

These directions are for planning purposes only. You may find that construction projects, traffic, weather, or other events may cause conditions to differ from the map results, and you should plan your route accordingly. You must obey all signs or notices regarding your route.